


24th Abingdon Scout Group

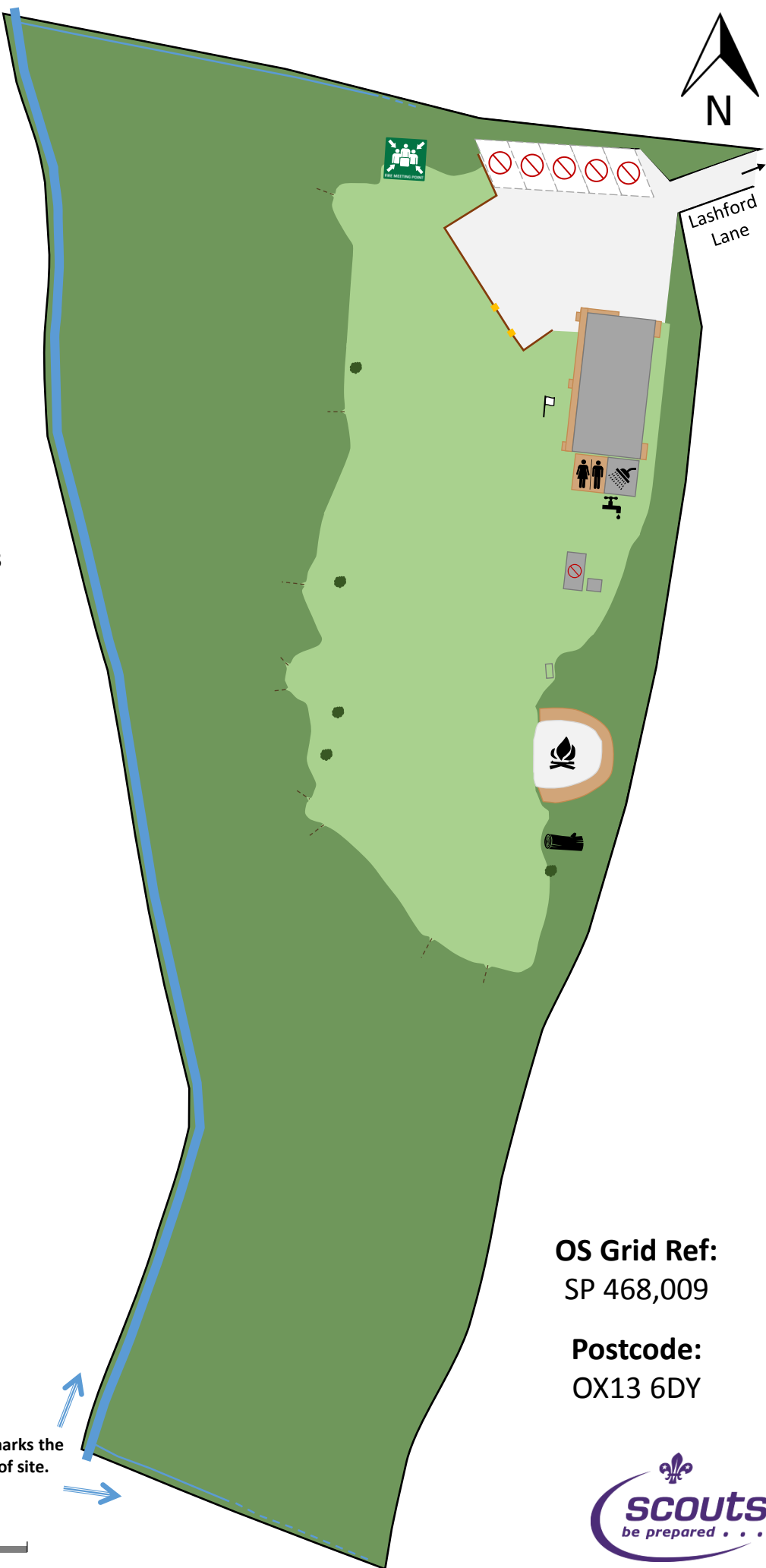


Map Key:

-  Open Land
-  Woodland
-  Decking/Seats
-  River
-  Gravel
-  Building
-  Tree
-  Path
-  Fire Evacuation Meeting Point
-  Toilets
-  Showers
-  Water Tap
-  Wood Pile
-  Flagpole
-  Campfire Circle
-  Car Park
-  Out of Bounds



*Stream marks the boundary of site.



OS Grid Ref:
SP 468,009

Postcode:
OX13 6DY



24th Abingdon Scout Group



Map Key:

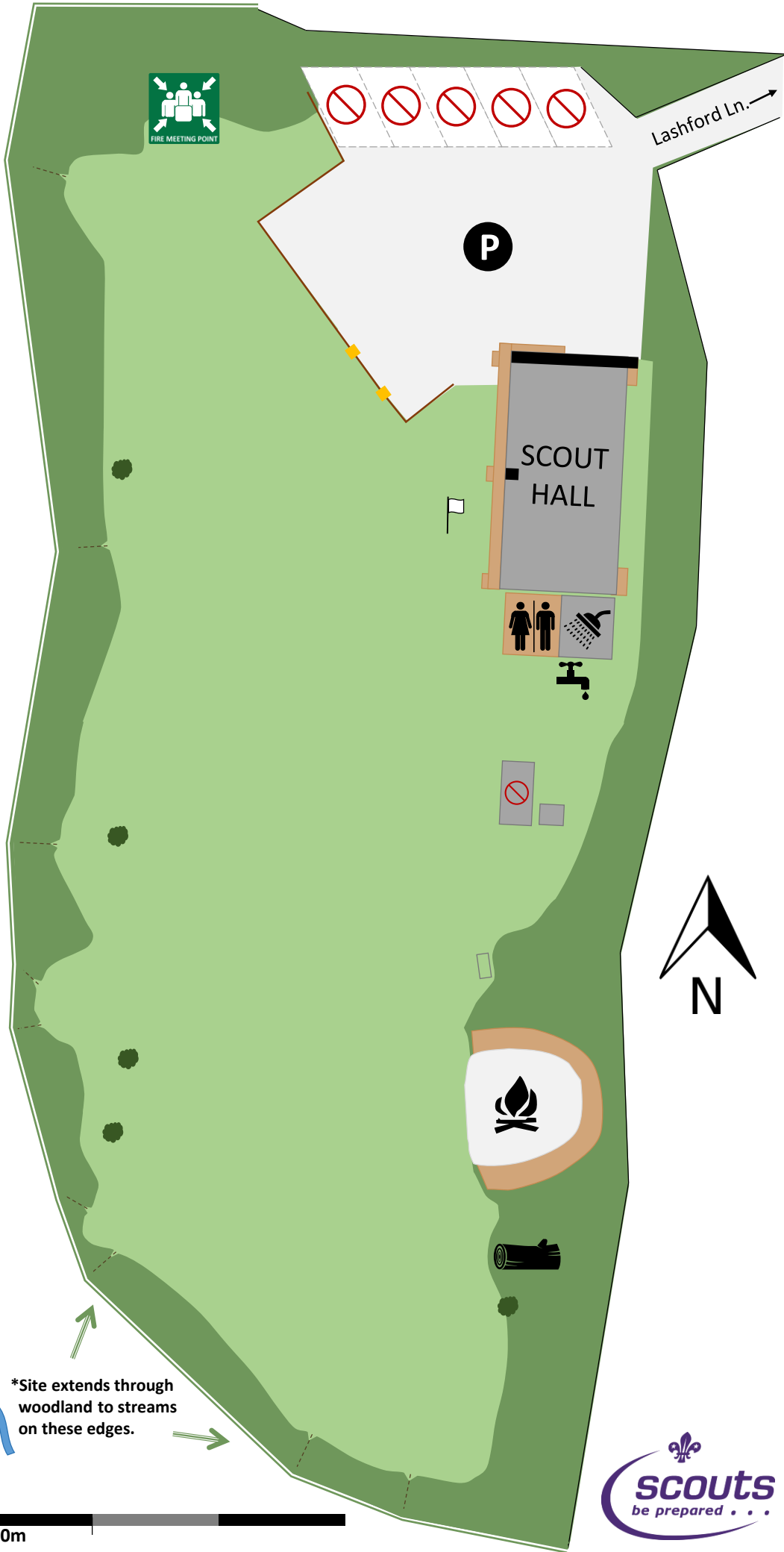
-  Open Land
-  Woodland
-  Decking/Seats
-  River
-  Gravel
-  Building
-  Tree
-  Path
-  Fire Evacuation Meeting Point
-  Toilets
-  Showers
-  Water Tap
-  Wood Pile
-  Flagpole
-  Campfire Circle
-  Car Park
-  Out of Bounds

OS Grid Ref:
SP 468,009

Postcode:
OX13 6DY



*Site extends through woodland to streams on these edges.



Lashford Ln. →

